Election Night Reporting Guide

2010 Primary Election

Table of Contents

Overview of Arizona Election Night Reporting **3**
How do I access Election Night Reporting? 3
When and how often will the results be updated? 3
How do I navigate Election Night Reporting? 3
Home page **4**
Synopsis area **5**
Summary tab **6**
Filtering on the Summary tab 6
Counties Reporting tab **9**
Voter Turnout tab **11**
Drill-down view of **Voter Turnout, View All Data** **11**
Reports tab **12**
County Results **13**
Media Information **14**
Additional Information **14**

Overview of Arizona Election Night Reporting

The Arizona Secretary of State uses an online tool called Election Night Reporting (ENR) to display results from elections on a Web site. The Web interface provides visitors with a graphical view of in-depth state and county results. You are presented with a breakdown of votes received for a choice by race. Maps illustrate the counties or precincts reporting, voter turnout, and results by county or precinct. A reporting area provides downloadable reports and custom filtering of results.

How do I access Election Night Reporting?

Election Night Reporting can be accessed at the Arizona Secretary of State Web site http://www.azsos.gov. On the page that appears click **2010 Primary Election Results**.

When and how often will the results be updated?

Once the precinct polling locations have closed, the results are reported to the county. The state aggregates results, and then begins reporting results to the public via the ENR tool. Updates occur throughout the night until all counties have reported have reported their results for the evening. The results will continue to be updated for several days after the election until all ballots have been tallied.

How do I navigate Election Night Reporting?

The following pages will step you through how to navigate the ENR tool.
We will review the following areas:

- Home Page
- Synopsis Area
- Summary Tab
- Counties Reporting Tab
- Voter Turnout Tab
- Reports Tab
- Viewing County Results

Home page

When you initially access ENR, you will see a page that resembles the following. This is the ENR home page. From the ENR home page, you can access state and county results. This guide shows you how to navigate the state results, but navigating the county results is similar. The notable difference is that state results are reported by county and the county results are reported by precinct.

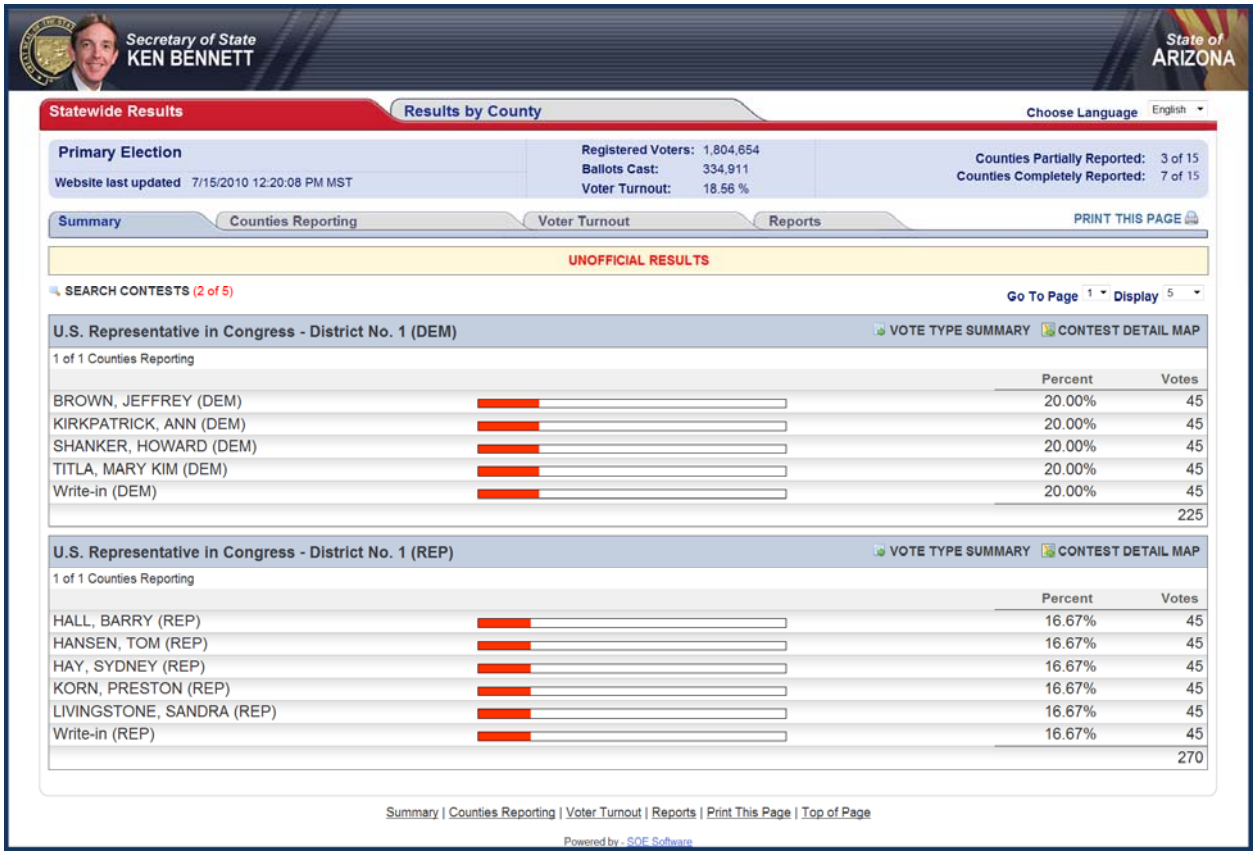

Synopsis area

The synopsis area is a constant view toward the top of the page that displays regardless of the tab you click. Within the synopsis area, you can find important information, such as:

- A time stamp that shows when the Web site was last updated with results
- Number of registered voters for the state (specific to the current election)
- Number of ballots cast for the state (specific to the current election)
- Voter turnout percentages—based on the ratio of registered voters to ballots cast
- Number of counties partially reported
- Number of counties completely reported

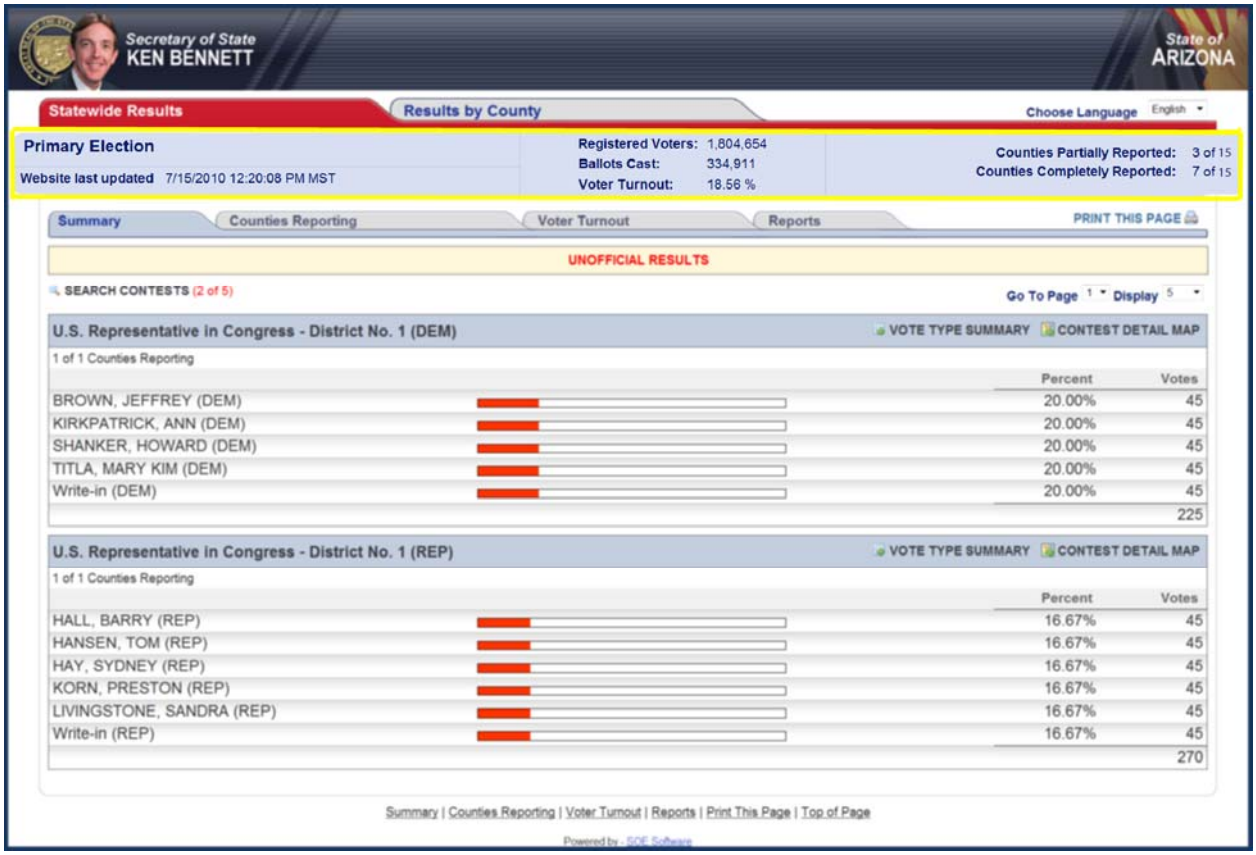

Summary tab

The Summary tab displays the number of votes a candidate has received by contest.

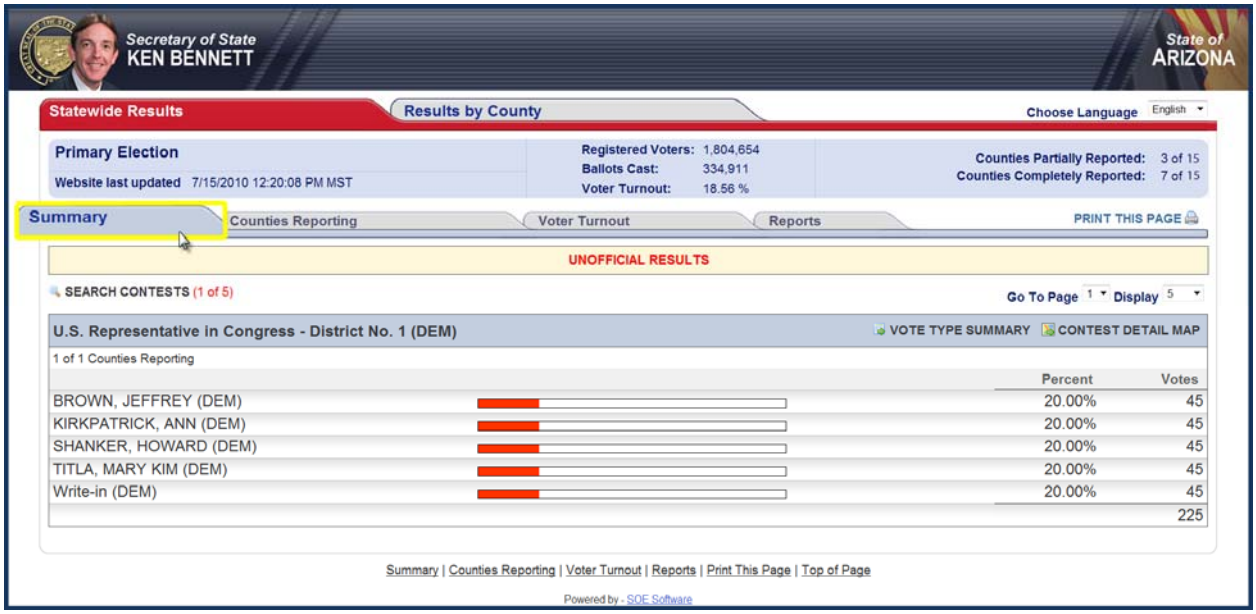

Filtering on the Summary tab

Clicking **Search Contests** will allow you to filter the display by contest.

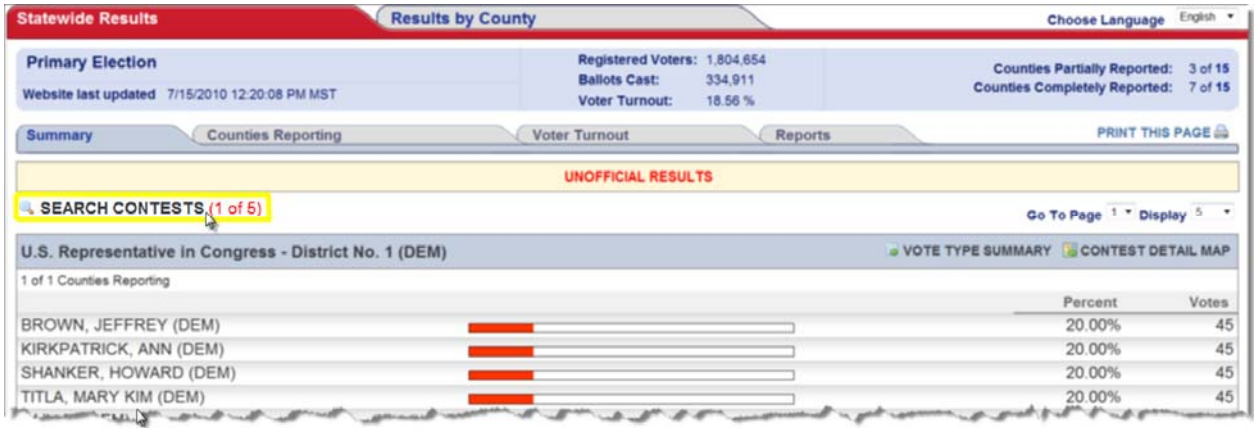

Drill-down view of **Summary**, **Contest Detail Map**

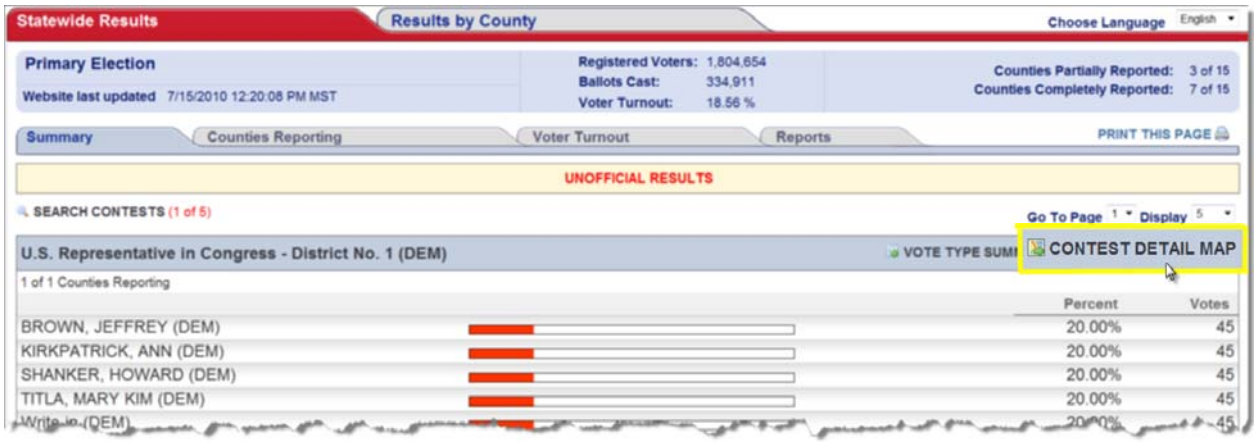

The Contest Detail Map drill-down option graphically displays which candidate is leading in each county, as shown in the following graphic. Pointing to a county on the state map with your mouse displays the county name.

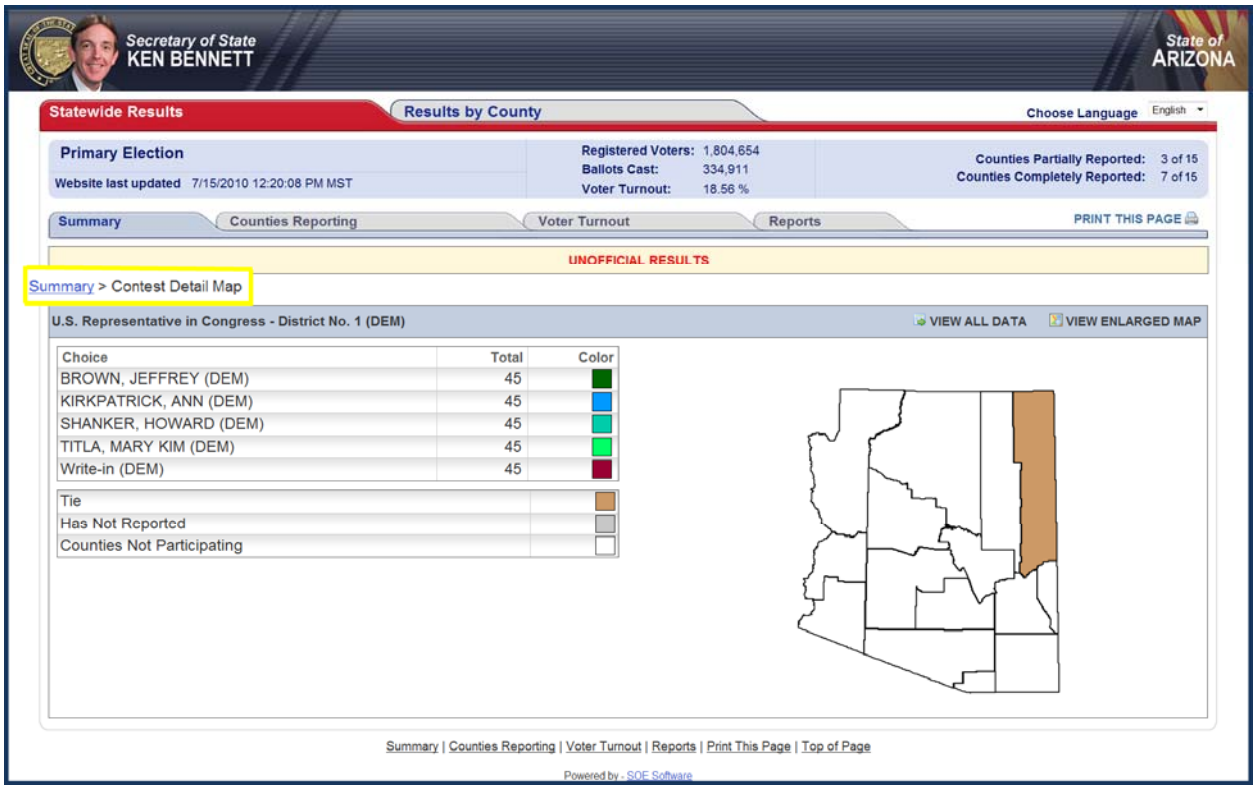

Drill-down view of **Summary, Contest Detail Map**, **View All Data**

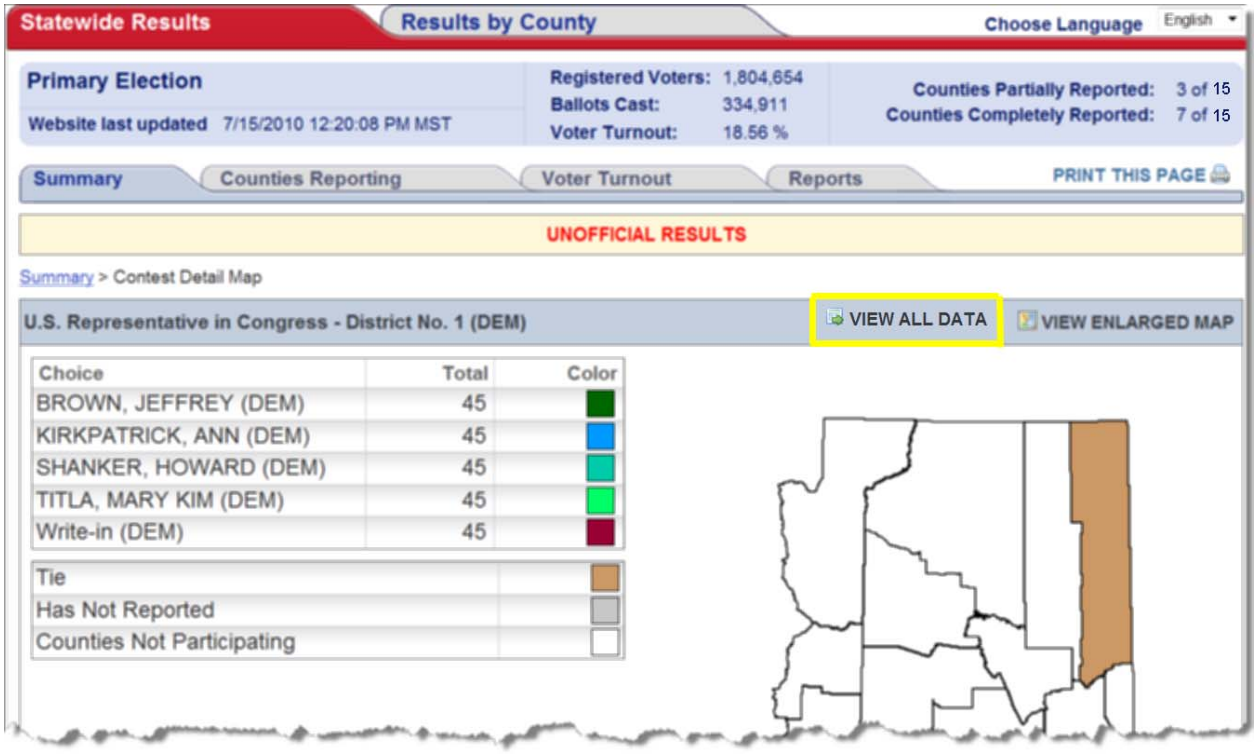

The Contest Detail Map, View All Data drill-down option displays the candidate vote count break down by county, as shown in the following graphic.

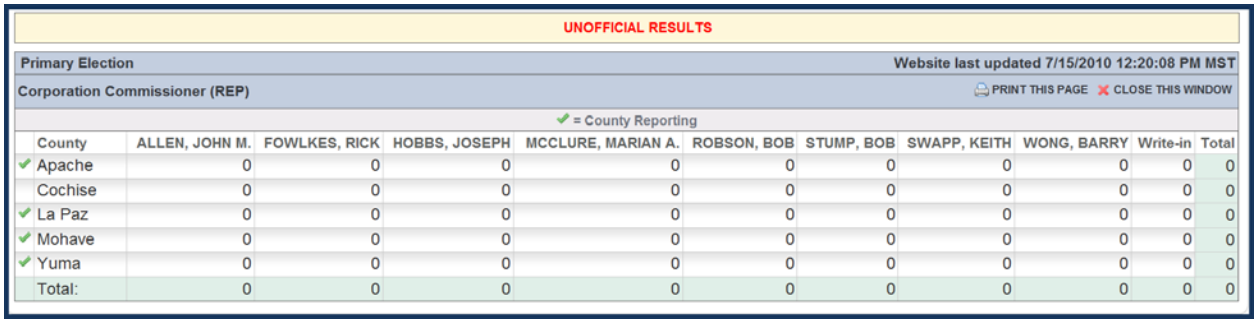

UNOFFICIAL RESULTS

Primary Election — Website last updated 7/15/2010 12:20:08 PM MST

Corporation Commissioner (REP) — PRINT THIS PAGE ✕ CLOSE THIS WINDOW

✔ = County Reporting

County	ALLEN, JOHN M.	FOWLKES, RICK	HOBBS, JOSEPH	MCCLURE, MARIAN A.	ROBSON, BOB	STUMP, BOB	SWAPP, KEITH	WONG, BARRY	Write-in	Total
✔ Apache	0	0	0	0	0	0	0	0	0	0
Cochise	0	0	0	0	0	0	0	0	0	0
✔ La Paz	0	0	0	0	0	0	0	0	0	0
✔ Mohave	0	0	0	0	0	0	0	0	0	0
✔ Yuma	0	0	0	0	0	0	0	0	0	0
Total:	0	0	0	0	0	0	0	0	0	0

Counties Reporting tab

The Counties Reporting tab displays a state map of the status for the counties reporting.
When a county begins to report Election Day votes, the map will be shaded purple, indicating that the county has begun to report results. When all Election Day votes have been reported for a county, the map will be shaded green to indicate the county is completely reporting. Pointing to a county on the state map with your mouse displays the county name.

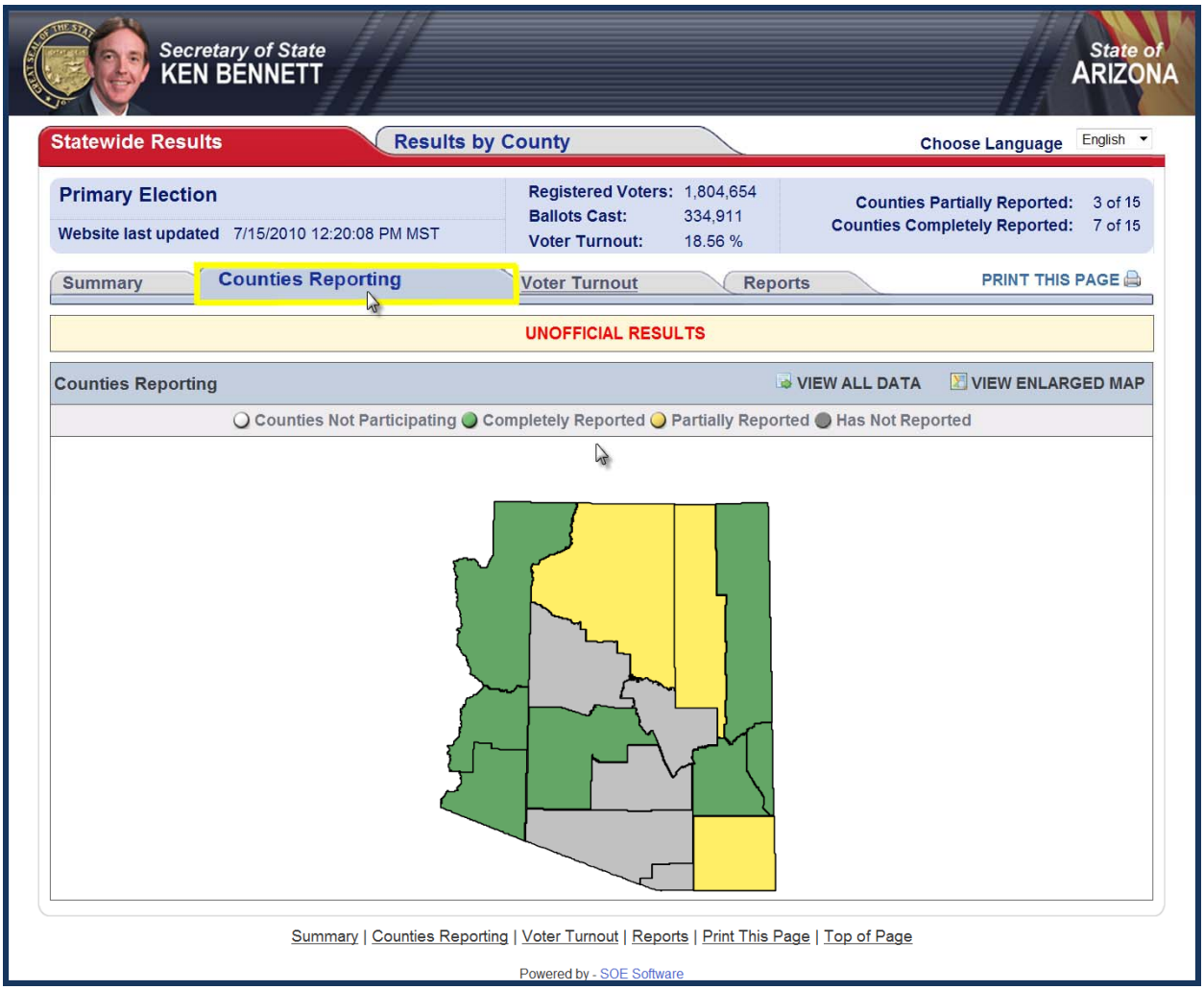

Drill-down view of **Counties Reporting, View All Data**

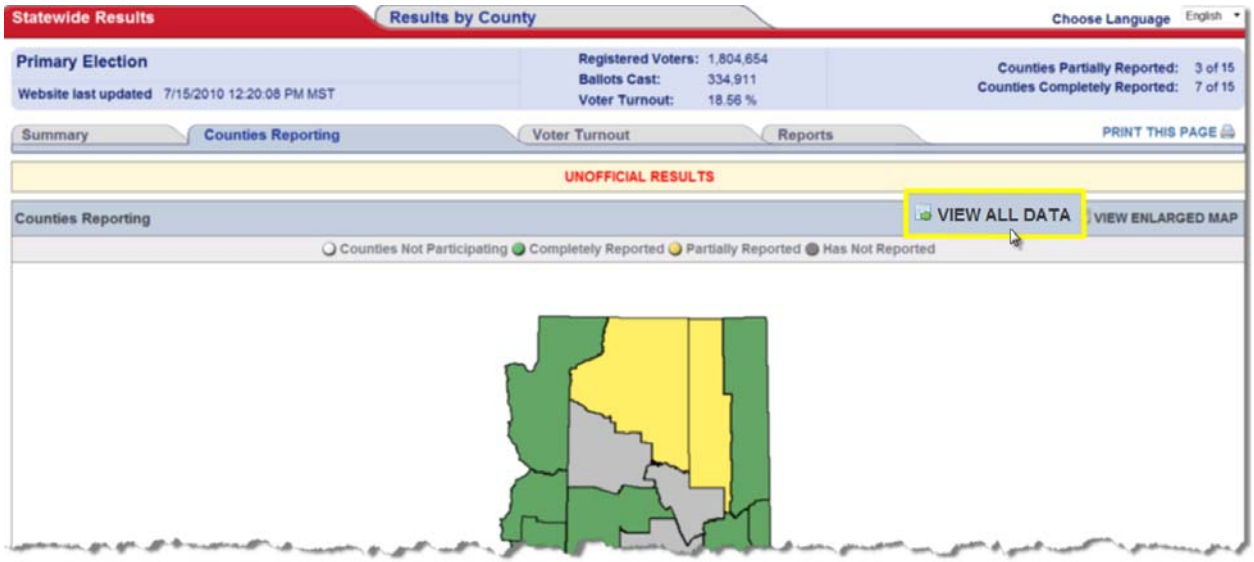

The Counties Reporting, View All Data drill-down option displays a tabular view of the status for counties reporting, as shown in the following graphic.

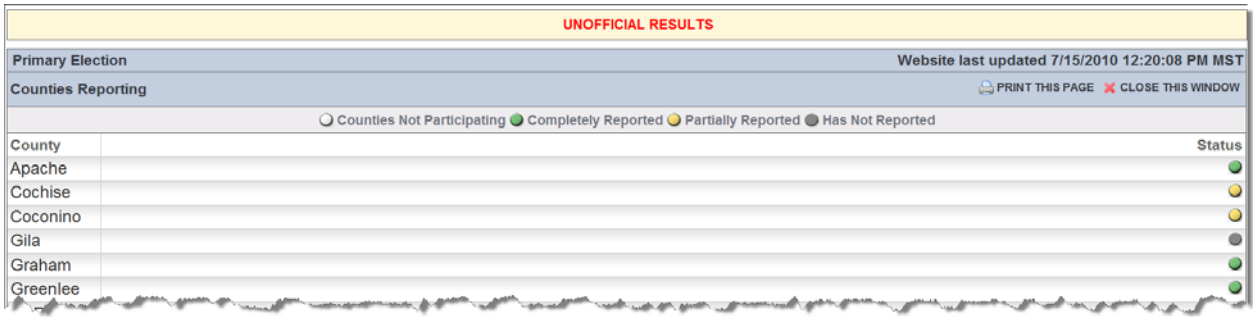

Voter Turnout tab

The Voter Turnout tab shows a graphical display of how many registered voters cast a ballot per county. The legend on the left side of the page explains what each color represents. This page provides a quick look at which counties had the highest election participation. Pointing to a county on the state map with your mouse displays the county name.

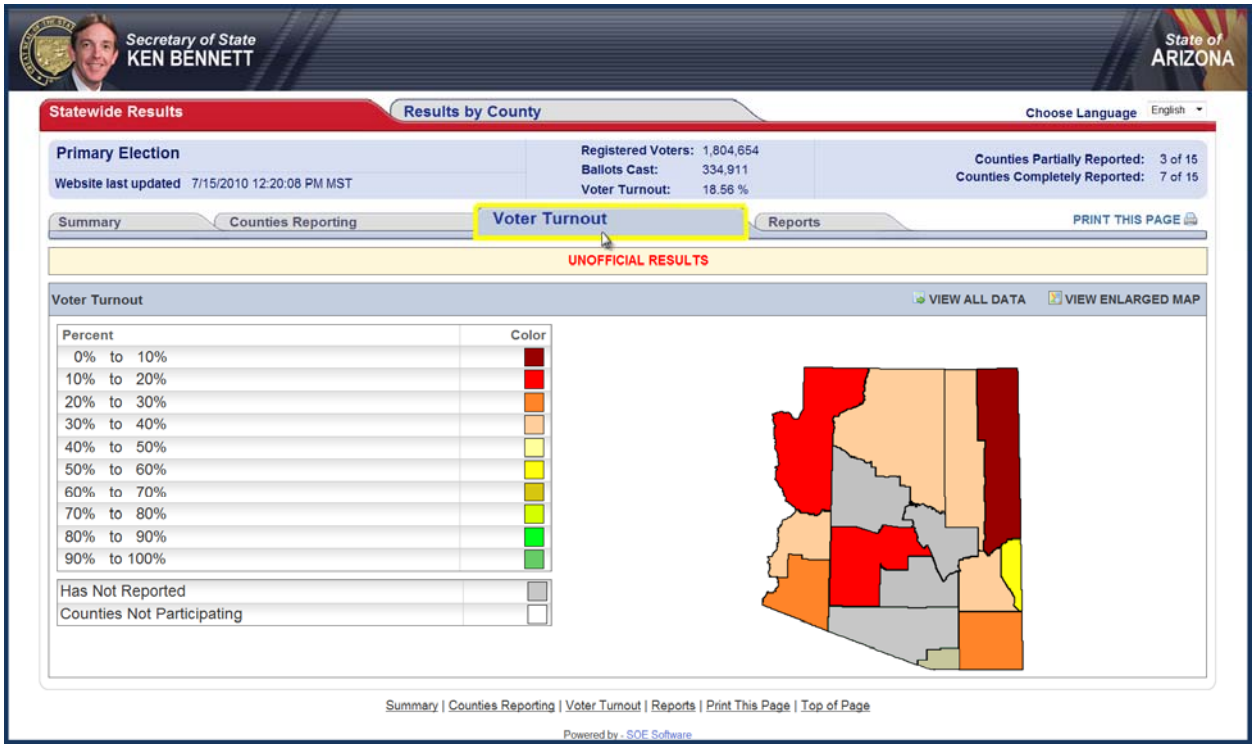

Drill-down view of **Voter Turnout, View All Data**

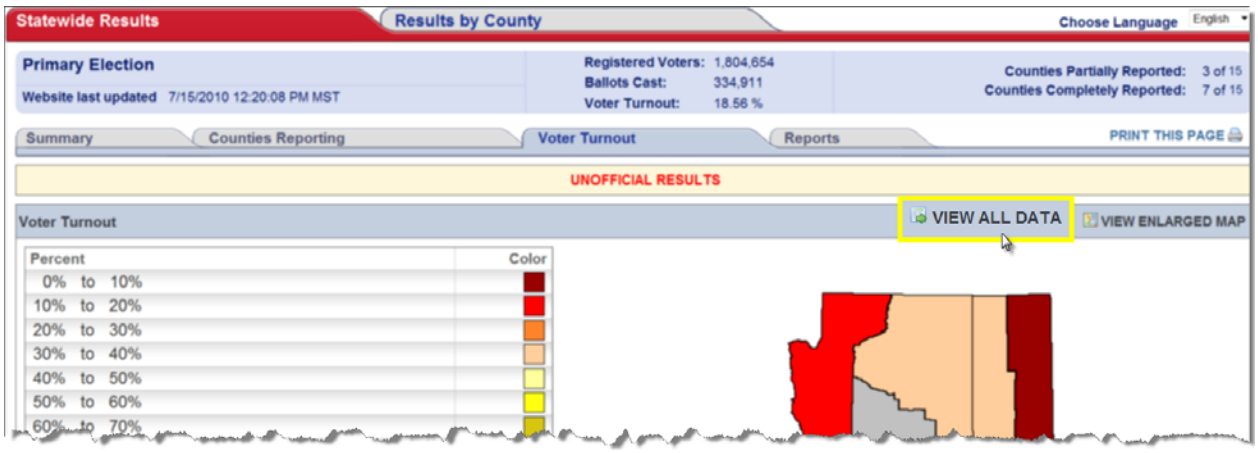

The Voter Turnout, View All Data drill-down option displays a tabular view of voter turnout by County, as shown in the following graphic.

UNOFFICIAL RESULTS

Primary Election — Website last updated 7/15/2010 12:20:08 PM MST

Voter Turnout — PRINT THIS PAGE ✕ CLOSE THIS WINDOW

County	Ballots Cast	Registered Voters	Voter Turnout
Apache	404	0	0.00 %
Cochise	15,588	67,383	23.13 %
Coconino	9,641	26,602	36.24 %
Gila	0	0	0.00 %
Graham	5,249	16,150	32.50 %
Greenlee	1,392	2,664	52.25 %

Reports tab

On the Reports tab, the following options for viewing and creating reports are available.

- **Download Reports**. View downloadable reports that capture data for the latest set of results.
- **Custom Filter by Vote Type and County**. Use a custom filter to create a report based on county and vote type.

County Results

As noted, viewing the results of a specific county is very similar to viewing the state results. To view county results, click the **Select County** tab. An interactive state map of Arizona is displayed.

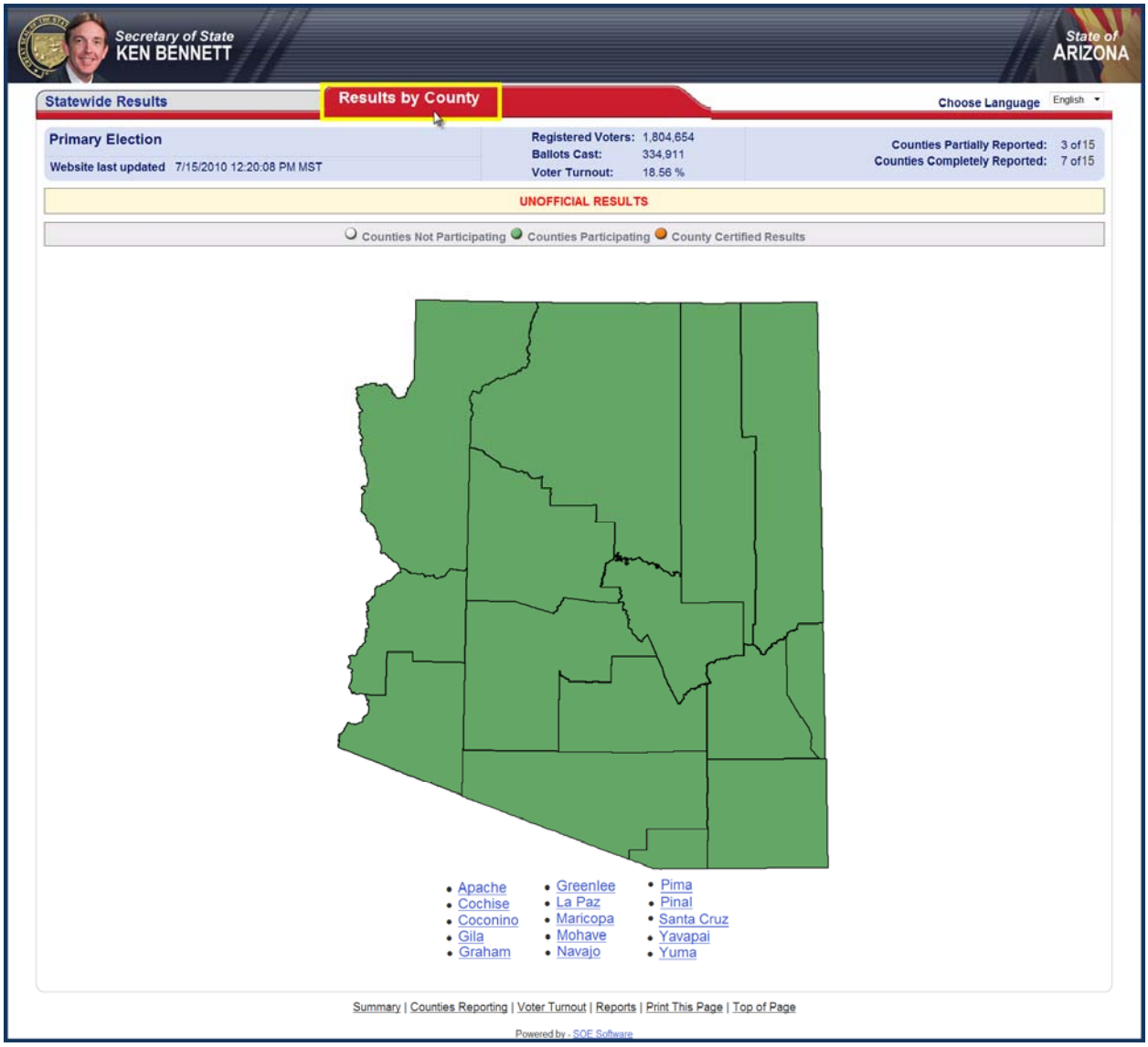

Pointing to a county on the state map with your mouse displays the county name.

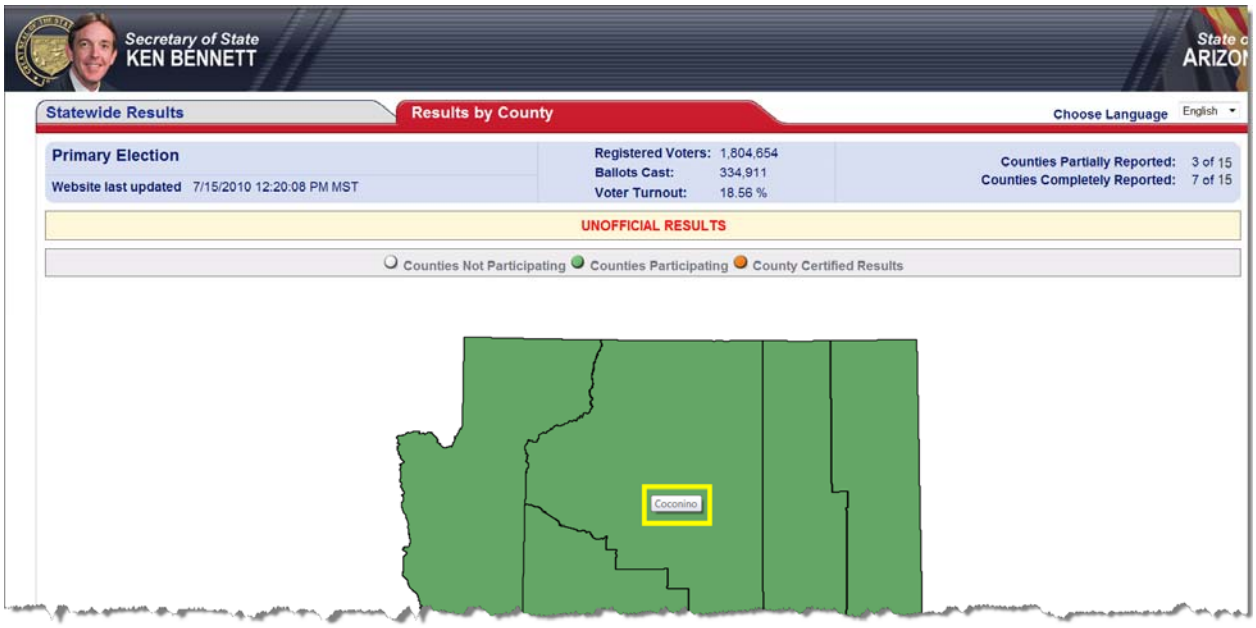

Select the county you want to view by clicking the county on the map or selecting it from the list below the map. The county results page will open in a new browser window.

The synopsis area applicable to the county is displayed. Data in this view is based on precincts.

Media Information

The detail XML report will be available for media download by clicking on the following link: ftp://enr-reports.clarityelections.com/az/

This report will be updated with every update made to the state website and will consist of summary level results by county and the precincts reporting status for each contest.

For further information on the formatting of the report, contact the Arizona Secretary of State Office.

Additional Information

Please visit www.azsos.gov or contact the Arizona Secretary of State Office at 602-542-8683 for additional information on Election Night Reporting.